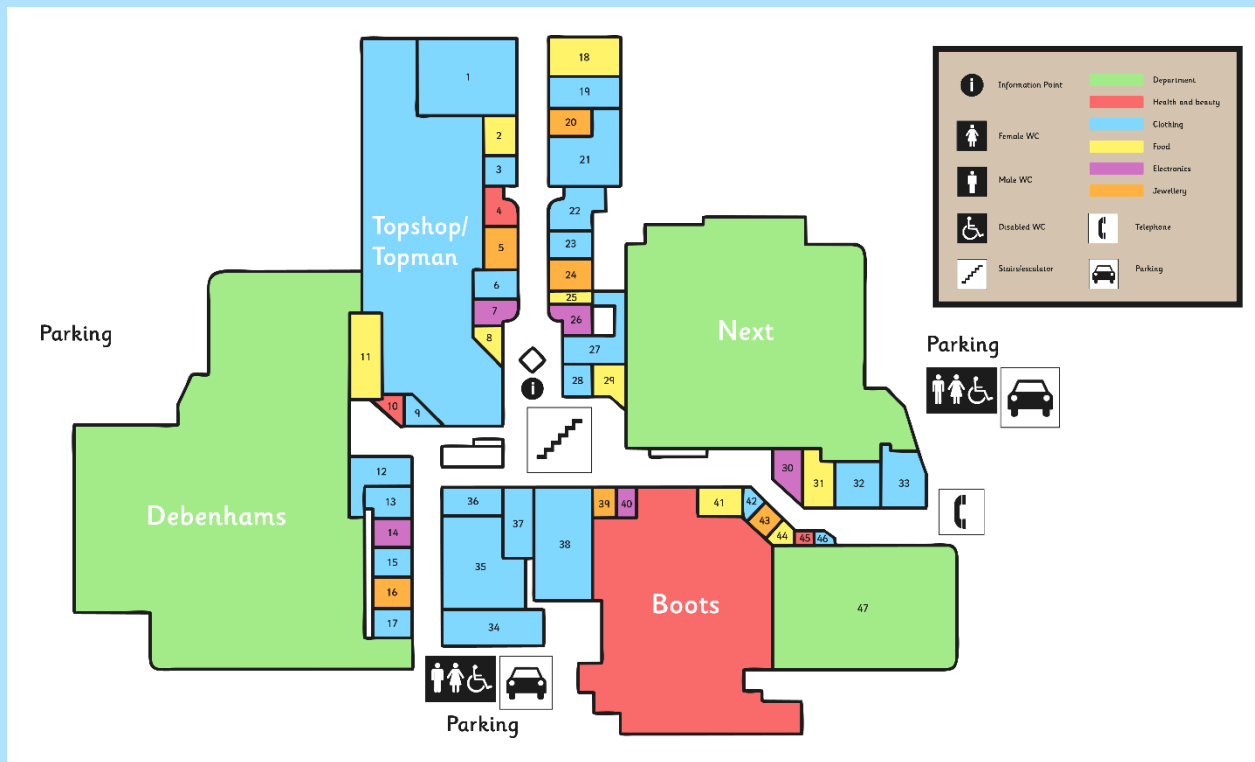




Geography

Land Use

Using a Key



Aim

- I can use a key on a map to show how land is used.

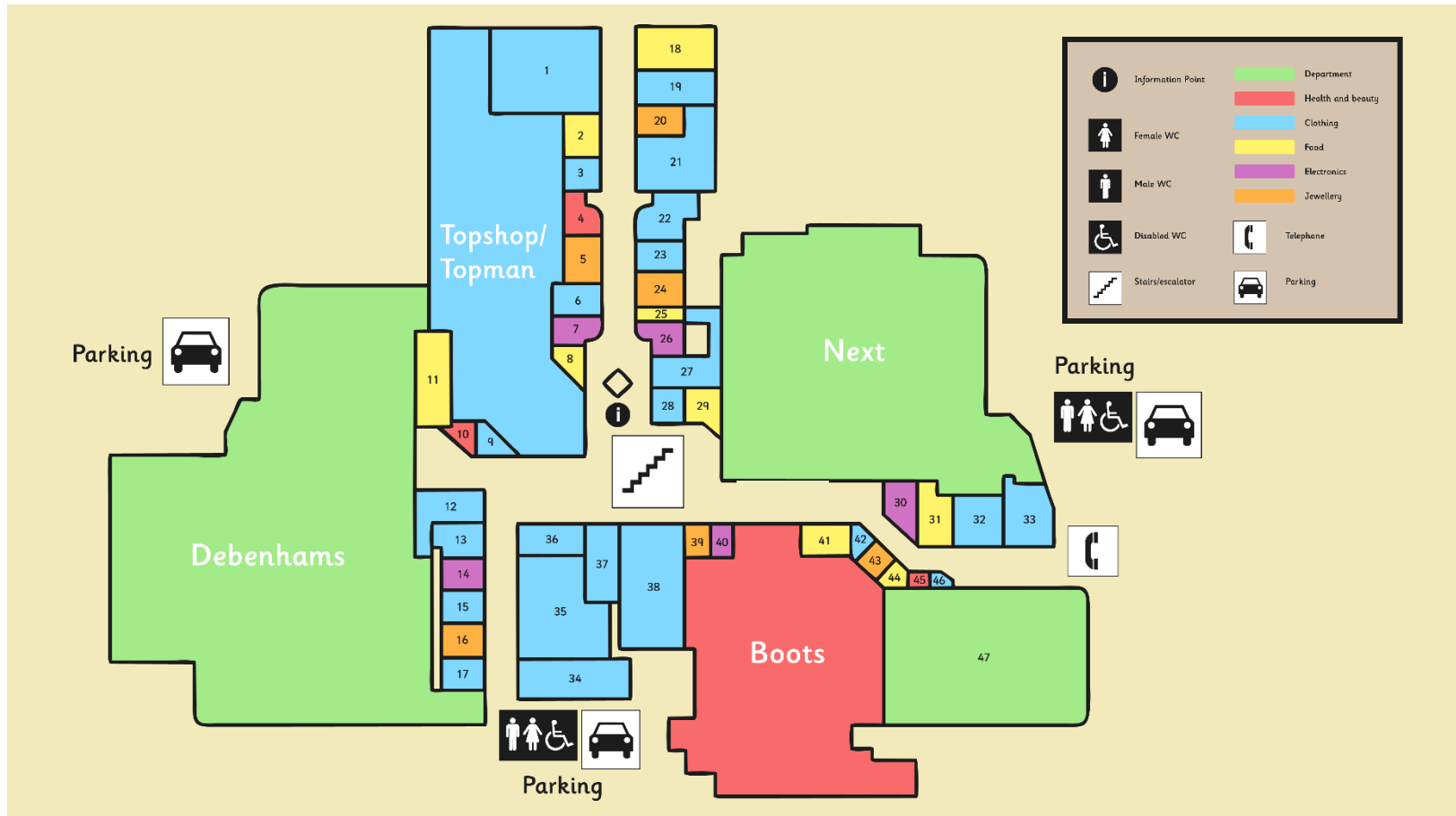
Success Criteria

- I can tell you the reason for using symbols on a map.
- I can identify landmarks using a key.
- I can use symbols and a key to annotate a map.
- I can choose symbols to use for a key.

What Does a Key Do?



What Does a Key on a Map Do?





What Makes a Good Symbol?

Which is the symbol you would see on a map?

How can you tell?

Why is the symbol better for use on a map?



What Makes a Good Sketch Map?



A title.

Labels and
annotations where
needed.

Simple lines.

Enough detail to
give a rough idea.
Don't show every
house and tree!

A note to say that
it is not to scale.

A North arrow.

A key to explain
symbols.

Aim



- I can use a key on a map to show how land is used.

Success Criteria

- I can tell you the reason for using symbols on a map.
- I can identify landmarks using a key.
- I can use symbols and a key to annotate a map.
- I can choose symbols to use for a key.

